

Map View | Contact Us | Glossary | Press Resources | FAQ | Member Settings

Search:

Riverkeeper

About Us | Our Work | Our Methods | NYC Watershed | **Hudson River** | Take Action | News & Events

Hudson River


- [History >](#)
- [Public Access >](#)
- [Water Quality >](#)
- [Local Ecology >](#)
- [Photo Gallery >](#)

DONATE NOW!

Take Action

- [> JOIN US](#)
- [> VOLUNTEER](#)
- [> ADVOCATE FOR CHANGE](#)
- [> SPREAD THE WORD](#)

Hudson River



Sed ut perspiciatis unde omnis iste natus error sit voluptatem accusantium doloremque laudantium, totam rem aperiam, eaque ipsa quae ab illo inventore veritatis et quasi architecto beatae vitae dicta sunt explicabo. Nemo enim ipsam voluptatem quia voluptas sit aspernatur aut odit aut fugit, sed quia consequuntur magni dolores eos qui ratione voluptatem sequi nesciunt.

History

Sed ut perspiciatis unde omnis iste natus error sit voluptatem accusantium doloremque laudantium, totam rem aperiam, eaque ipsa quae ab illo inventore veritatis et quasi architecto beatae vitae dicta sunt. [Learn More >](#)

Public Access

Sed ut perspiciatis unde omnis iste natus error sit voluptatem accusantium doloremque laudantium, totam rem aperiam, eaque ipsa quae ab illo inventore veritatis et quasi architecto beatae vitae dicta sunt. [Learn More >](#)

Water Quality

Sed ut perspiciatis unde omnis iste natus error sit voluptatem accusantium doloremque laudantium, totam rem aperiam, eaque ipsa quae ab illo inventore veritatis et quasi architecto beatae vitae dicta sunt. [Learn More >](#)

Local Ecology

Sed ut perspiciatis unde omnis iste natus error sit voluptatem accusantium doloremque laudantium, totam rem aperiam, eaque ipsa quae ab illo inventore veritatis et quasi architecto beatae vitae dicta sunt. [Learn More >](#)

Photo Gallery

Sed ut perspiciatis unde omnis iste natus error sit voluptatem accusantium doloremque laudantium, totam rem aperiam, eaque ipsa quae ab illo inventore veritatis et quasi architecto beatae vitae dicta sunt. [Learn More >](#)

More Riverkeeper Online: [del.icio.us](#) [Facebook](#) [MySpace](#) [Flickr](#)

Contact Us | Glossary | Press Resources | © 2008 Riverkeeper, Inc. | 828 South Broadway, Tarrytown, NY 10591 | t: 800-21-RIVER | info@riverkeeper.org

Riverkeeper

- About Us
- Our Work
- Our Methods
- NYC Watershed
- Hudson River**
- Take Action
- News & Events

Hudson River

- History >
- Public Access >
- Water Quality >
- Local Ecology >
- Photo Gallery >


DONATE NOW!

Take Action

- > JOIN US
- > VOLUNTEER
- > ADVOCATE FOR CHANGE
- > SPREAD THE WORD

Hudson River > History

History



Henry Hudson first came upon the Hudson River by accident in 1609. Hired by the Dutch East India Company to find a short passage to India, the Englishman sailed his ship Half Moon 150 miles up the Hudson to Albany before realizing that it was not the route he was seeking. At that time, there were approximately 10,000 natives living on both sides of the river. The tribes were part of the Algonquin Confederacy which included the Delaware, Mohican (aka Mohegan) and Wappinger tribes. The Mohican tribe was friendly and peaceful, but Hudson's crew distrusted them and fighting followed. As Dutch and other European settlers arrived in the Hudson Valley, they struggled with the natives for land. By the end of the century, most of the native tribes had been forced west or were destroyed by war and small pox brought in by the Europeans.

▼ River Plays a Key Role in the American Revolution


During the 1700s, the colonists realized that the river was essential for the transport of troops and supplies and that if the British gained control of it, they would be able to divide and conquer the American forces. West Point, Fort Montgomery, Fort Clinton and Fort Constitution had all been built in the Bear Mountain region to prevent the British from advancing up the river. In 1778, colonists created the Great Chain, two-foot long iron links which stretched across the river between West Point and Constitution Island to prevent the British from sailing upriver from New York City. The British, however, never came that far up the river so the chain was never put to the test. General Benedict Arnold, in command of West Point, was offered 20,000 pounds sterling by the British if he would help them take control of the Hudson and in 1780, he attempted to surrender the fort to the British. Fortunately for the colonists, the plot was discovered when the American forces captured Major John André, the British officer to whom Arnold had passed plans for West Point. Arnold narrowly escaped to a British war ship.

▶ Traders, Artists and Millionaires




▶ The Conservation Movement

▶ The Birth of Riverkeeper

Shop Riverkeeper

 Read our full history in our comprehensive book "The Riverkeepers" by John Cronin and Robert F. Kennedy Jr.

[Visit our store >](#)

More Riverkeeper Online:  del.i.cious  Facebook  MySpace  Flickr

Riverkeeper

- About Us
- Our Work
- Our Methods
- NYC Watershed
- Hudson River**
- Take Action
- News & Events

Hudson River

- History >
- Public Access >
- Water Quality >
- Local Ecology >
- Photo Gallery >

DONATE NOW!

Take Action


- > JOIN US
- > VOLUNTEER
- > ADVOCATE FOR CHANGE
- > SPREAD THE WORD

Actions:

YOUR FEEDBACK:
 > Tell us how you would like to see public access improved

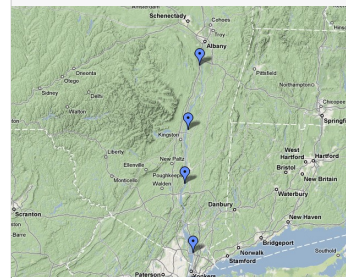
Hudson River > Public Access

Public Access



The Hudson is a world-class river. It travels over 300 miles from its source in the Adirondacks through the Appalachian Mountains in the Hudson Highlands, and into 150 miles of tidal estuary to the mouth of New York Harbor. The River is known for its vast ecological diversity, for its place in American history, and for its sheer beauty. Learn more about the recreational access to the river:

Map View



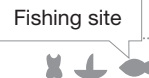
> See full map of public access

▼ Adirondack Headwaters

SITE 1: Hudson Avenue Waterfront

Download Map PDF (1.2MB)

Map location >



SITE 2: Front Street Waterfront

Download Map PDF (1.2MB)

Map location >



SITE 3: Hudson Shores Park

Download Map PDF (1.2MB)

Map location >



► **From Fort Edward to Troy**

► **Mid-Hudson**

► **The Highlands and Verplanck**

► **Croton and the Tappan Zee**

► **New York Harbor**

► **The Hudson Canyon**

More Riverkeeper Online: del.i.cious Facebook MySpace Flickr

Map View | Contact Us | Glossary | Press Resources | FAQ | Member Settings

Search:

Riverkeeper

About Us | Our Work | Our Methods | NYC Watershed | **Hudson River** | Take Action | News & Events

Hudson River

- History >
- Public Access >
- Water Quality >
- Local Ecology >
- Photo Gallery >

DONATE NOW!

Take Action

- > JOIN US
- > VOLUNTEER
- > ADVOCATE FOR CHANGE
- > SPREAD THE WORD

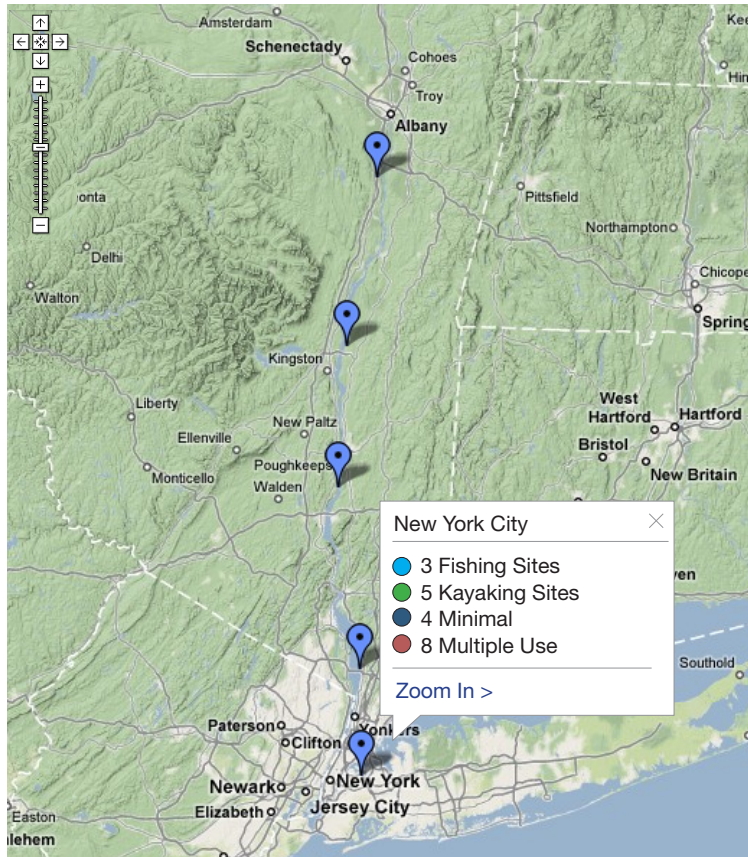
Actions:

ADVOCATE:
 > Request additional testing
 Contact your local health department and ask them to increase testing sites.

Hudson River > Water Quality

Water Quality

Click on specific location from the menu or by clicking a dot on the map:



- Fishing:** designated off-shore fishing is the primary source of contact
- Kayaking:** public launch for kayakers is the primary source of contact
- Minimal:** contact with water, if any, is limited and in transit
- Multiple Uses:** any combination of recreational boating, fishing, kayaking or fishing
- None:** no direct contact with the water has been observed

Related Info

- > What are we testing for?
- > Safe Recreation tips
- > Water Quality Testing Partners
- > Initial Findings
- > How to read a water bill

Relevant Riverkeeper Work

- CAMPAIGNS**
- > Stop Polluters
 - > Preserve Wildlife & Habitat

- CASES**
- > Last Action: 09.12.08
Case title
 - > Last Action: 09.12.08
Case title
 - > Last Action: 09.12.08
Case title
 - > [More Pollution Cases](#)

- SUCCESSSES**
- > 09.12.08
Story Title
 - > 09.12.08
Story Title
 - > 09.12.08
Story Title
 - > [More Pollution Successes](#)

More Riverkeeper Online: del.i.cious Facebook MySpace Flickr

Contact Us | Glossary | Press Resources | © 2008 Riverkeeper, Inc. | 828 South Broadway, Tarrytown, NY 10591 | t: 800-21-RIVER | info@riverkeeper.org

Map View | Contact Us | Glossary | Press Resources | FAQ | Member Settings

Search:

Riverkeeper

About Us Our Work Our Methods NYC Watershed Hudson River Take Action News & Events

Hudson River

- History >
- Public Access >
- Water Quality >
- Local Ecology >
- Photo Gallery >

DONATE NOW!

Take Action

- > JOIN US
- > VOLUNTEER
- > ADVOCATE FOR CHANGE
- > SPREAD THE WORD

Actions:

ADVOCATE:
 > Request additional testing
 Contact your local health department and ask them to increase testing sites.

Hudson River > Water Quality

Water Quality

Click on specific location from the menu or by clicking a dot on the map:



- Fishing:** designated off-shore fishing is the primary source of contact
- Kayaking:** public launch for kayakers is the primary source of contact
- Minimal:** contact with water, if any, is limited and in transit
- Multiple Uses:** any combination of recreational boating, fishing, kayaking or fishing
- None:** no direct contact with the water has been observed

Related Info

- > What are we testing for?
- > Safe Recreation tips
- > Water Quality Testing Partners
- > Initial Findings
- > How to read a water bill

Relevant Riverkeeper Work

CAMPAIGNS

- > Stop Polluters
- > Preserve Wildlife & Habitat

CASES

- > Last Action: 09.12.08
Case title
- > Last Action: 09.12.08
Case title
- > Last Action: 09.12.08
Case title
- > [More Pollution Cases](#)

SUCCESSSES

- > 09.12.08
Story Title
- > 09.12.08
Story Title
- > 09.12.08
Story Title
- > [More Pollution Successes](#)

More Riverkeeper Online: del.i.cious Facebook MySpace Flickr

Contact Us | Glossary | Press Resources © 2008 Riverkeeper, Inc. | 828 South Broadway, Tarrytown, NY 10591 | t: 800-21-RIVER | info@riverkeeper.org

Map View | Contact Us | Glossary | Press Resources | FAQ | Member Settings

Search:

Riverkeeper

[About Us](#) | [Our Work](#) | [Our Methods](#) | [NYC Watershed](#) | [Hudson River](#) | [Take Action](#) | [News & Events](#)

Hudson River

- [History >](#)
- [Public Access >](#)
- [Water Quality >](#)
- [Local Ecology >](#)
- [Photo Gallery >](#)

DONATE NOW!

Take Action

- [> JOIN US](#)
- [> VOLUNTEER](#)
- [> ADVOCATE FOR CHANGE](#)
- [> SPREAD THE WORD](#)

Actions:

ADVOCATE:
[> Request additional testing](#)
 Contact your local health department and ask them to increase testing sites.

[Hudson River](#) > [Water Quality](#) > [Roosevelt Island](#)

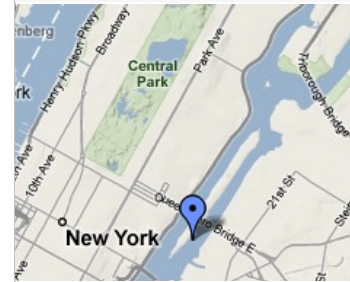
Roosevelt Island



SITE DESCRIPTION:

The East River, east of Roosevelt Island, has recreational boating and fishing, jet-skiing and kayaking.

Location



[> View full area map](#)

NY DEP Data	Source Name	Source Name
Sed ut perspiciatis unde omnis iste natus error sit voluptatem accusantium dolorumque laudantium, totam rem aperiam, eaque ipsa quae ab illo inventore veritatis et quasi architecto beatae vitae dicta sunt explicabo.		
■ Enterococcus count (under 35/100ml) is acceptable by EPA standards*	■ Enterococcus count (between 35 and 104/100ml), if sustained over time, would be unacceptable by EPA standards*	■ Enterococcus count (over 104/100ml) is unacceptable by EPA standards*

Water Quality, Enterococcus Count and Precipitation:

Sample Date	Enterococcus Enterococcus	Quality	Rain, day of (in)	Prior Day	2 Days Prior	3 Days Prior	5 Days Prior
9/26/2006	2	Acceptable	0.0	0.0	0.0	0.1	0.1
10/18/2006	135	Unacceptable	0.0	1.1	1.1	1.1	1.1
11/10/2006	112	Unacceptable	0.0	0.0	3.6	3.6	3.6
12/13/2006	30	Acceptable	0.2	0.2	0.2	0.2	0.2
4/18/2007	344	Unacceptable	0.0	0.0	0.9	8.5	8.5
5/23/2007 11:39AM	4	Acceptable	0.0	0.0	0.0	0.0	0.2
6/18/2007	8	Acceptable	0.0	0.0	0.0	0.0	0.0
7/11/2007 11:54AM	1	Acceptable	0.0	0.0	0.0	0.0	0.0
8/16/2007	4	Acceptable	0.0	0.0	0.0	0.0	0.0
9/6/2007 11:54AM	1	Acceptable	0.0	0.0	0.0	0.0	0.0
5/19/2008 12:31PM	0	Acceptable	0.0	0.1	0.2	1.1	1.1
6/24/2008 11:05AM	109	Unacceptable	0.0	0.1	0.1	0.1	0.3
7/2/2008 12:03PM	0	Acceptable	0.0	0.0	0.0	0.6	1.1
7/14/2008 11:24AM	187	Unacceptable	0.5	0.5	0.5	0.5	0.5
8/19/2008	0	Acceptable	0.0	0.0	0.0	0.0	1.1

Basic Sampling Data: 2006 - Ongoing

Sample Date	Enterococcus Count	Temperature (f)	Salinity
9/26/2006	2	n/a	n/a
10/18/2006	135	n/a	n/a
11/10/2006	112	n/a	n/a
12/13/2006	30	n/a	n/a
4/18/2007	344	n/a	n/a
5/23/2007 11:39AM	4	58.9	23.2
6/18/2007	8	n/a	n/a
7/11/2007 11:54AM	1	69.5	25.1
8/16/2007	4	n/a	n/a
9/6/2007 11:54AM	1	74.8	25.5
5/19/2008 12:31PM	0	57.0	21.7
6/24/2008 11:05AM	109	67.8	23.6
7/2/2008 12:03PM	0	69.2	24.0
7/14/2008 11:24AM	187	72.2	24.5
8/19/2008	0	73.4	22.4

Salinity:

Estuaries like the Hudson are where freshwaters in rivers meet the sea. Salinity tells us about the relative contribution of fresh and salt water within a particular region of the estuary. Salinity generally increases towards the mouth of the estuary, although salinity at any location can change with the tide. Heavy rains will push freshwater further down the estuary, while dry weather will allow salty water to penetrate further north. Many aquatic organisms have a preferred range of salinities where they can best survive. During our sampling trips, salinity is measured in parts per thousand (ppt). Ocean salinity is about 34 ppt and the freshwaters of the upper Hudson River are close to 0 ppt.

Oxygen

FAQ

- [> What are we testing for?](#)
- [> What do the numbers mean?](#)
- [> What is the Basic Data?](#)
- [> What type of water testing is done in New York State?](#)

Related Info

- [> Safe Recreation tips](#)
- [> Water Quality Testing Partners](#)
- [> Initial Findings](#)

Additional Resources

- [> NYC Department of Health and Mental Hygiene](#)
- [> Surfrider Foundation](#)
- [> What type of water testing is done in New York State?](#)

More Riverkeeper Online: [del.icio.us](#) [Facebook](#) [MySpace](#) [Flickr](#)

[Contact Us](#) | [Glossary](#) | [Press Resources](#) © 2008 Riverkeeper, Inc. | 828 South Broadway, Tarrytown, NY 10591 | t: 800-21-RIVER | info@riverkeeper.org

Map View | Contact Us | Glossary | Press Resources | FAQ | Member Settings

Search:

Riverkeeper

About Us | Our Work | Our Methods | NYC Watershed | **Hudson River** | Take Action | News & Events

Hudson River

- [History >](#)
- [Public Access >](#)
- [Water Quality >](#)
- [Local Ecology >](#)
- [Photo Gallery >](#)


DONATE NOW!

Take Action

- [> JOIN US](#)
- [> VOLUNTEER](#)
- [> ADVOCATE FOR CHANGE](#)
- [> SPREAD THE WORD](#)

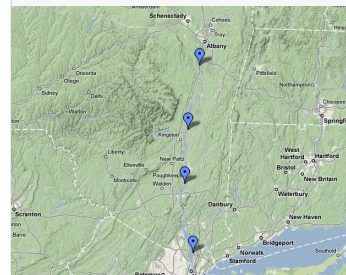
[Hudson River >](#) Local Ecology

Local Ecology



The Hudson is a world-class river. It travels over 300 miles from its source in the Adirondacks through the Appalachian Mountains in the Hudson Highlands, and into 150 miles of tidal estuary to the mouth of New York Harbor. The River is known for its vast ecological diversity, for its place in American history, and for its sheer beauty. Learn more about the recreational access to the river:

Map View



[> See full map of local ecology](#)

▼ Fish



Atlantic Sturgeon

Atlantic sturgeon of the Hudson River Estuary have supported some level of subsistence or commercial fishing since colonial times. Reported commercial landings of Atlantic sturgeon are available for New York State from 1880 through 1995. [More on the DEP site >](#)



Black Bass

Sed ut perspiciatis unde omnis iste natus error sit voluptatem accusantium doloremque laudantium, totam rem aperiam, eaque ipsa quae ab illo inventore veritatis et quasi architecto beatae vitae dicta sunt explicabo. Nemo enim ipsam voluptatem quia voluptas sit aspernatur aut odit aut fugit, sed quia consequuntur magni dolores eos qui ratione voluptatem sequi nesciunt. [More on the DEP site >](#)



River Herring

Sed ut perspiciatis unde omnis iste natus error sit voluptatem accusantium doloremque laudantium, totam rem aperiam, eaque ipsa quae ab illo inventore veritatis et quasi architecto beatae vitae dicta sunt explicabo. Nemo enim ipsam voluptatem quia voluptas sit aspernatur aut odit aut fugit, sed quia consequuntur magni dolores eos qui ratione voluptatem sequi nesciunt. [More on the DEP site >](#)

► Birds

► Invertebrates

► Amphibians

► Mammals

► Plants

More Riverkeeper Online: [del.i.cious](#) [Facebook](#) [MySpace](#) [Flickr](#)

Contact Us | Glossary | Press Resources | © 2008 Riverkeeper, Inc. | 828 South Broadway, Tarrytown, NY 10591 | t: 800-21-RIVER | info@riverkeeper.org

Map View | Contact Us | Glossary | Press Resources | FAQ | Member Settings

Search:

Riverkeeper

About Us Our Work Our Methods NYC Watershed Hudson River Take Action News & Events

Hudson River

- History >
- Public Access >
- Water Quality >
- Local Ecology >
- Photo Gallery >

DONATE NOW!


Take Action

- > JOIN US
- > VOLUNTEER
- > ADVOCATE FOR CHANGE
- > SPREAD THE WORD

Hudson River > Photo Gallery

Photo Gallery

▼ Adirondack Headwaters



◀ Previous Next ▶

Image caption Sed ut perspiciatis unde omnis iste natus error sit voluptatem accusantium doloremque laudantium, eaque ipsa quae ab.

- > Download this image
- > See map of this photo location

To maintain this structure, this caption will need to keep to a character limit.

- ▶ From Fort Edward to Troy
- ▶ Mid-Hudson
- ▶ The Highlands and Verplanck
- ▶ Croton and the Tappan Zee
- ▶ New York Harbor
- ▶ The Hudson Canyon

More Riverkeeper Online: del.i.cious Facebook MySpace Flickr

Contact Us | Glossary | Press Resources | © 2008 Riverkeeper, Inc. | 828 South Broadway, Tarrytown, NY 10591 | t: 800-21-RIVER | info@riverkeeper.org