

Map View | Contact Us | Glossary | Press Resources | FAQ | Member Settings Search:

Riverkeeper

Defending the Hudson. Protecting Our Communities.

[About Us](#) [Our Work](#) [Our Methods](#) [Hudson River](#) [NYC Watershed](#) [Take Action](#) [News & Events](#)

The level of federal funding for clean water infrastructure has dropped from 78% in 1978 to 3% in 2007.

WHY WE CARE >

Latest Development

11.06.08:
RvK and Councilman Eric Gioia Applaud State Enforcement Action Against Newtown Creek Polluter


10.31.08:
RvK and States Sue EPA to Protect Clean Water Act

10.17.08:
Sed ut perspiciatis unde omnis iste natus error sit voluptatem accusantium doloremque laudantium, totam rem aperiam, eaque ipsa quae

[> More News](#)

WATER QUALITY: Is it safe to swim in your area? Enter your zipcode to find out: [GO>](#)

MAP VIEW




Interactive Map

See a map of the Hudson showing pollution sites, public access, photography and more.

[> VIEW THE MAP](#)

SHOP RIVERKEEPER




The New Waterbottle

The 20 oz/.6 liter Riverkeeper Water Bottle is an emblem of our Take Back the Tap New York campaign.

[> BUY IT NOW](#)

[> More Riverkeeper Products](#)

WHAT'S NEW



EVENT: OCT. 12, 2008

New York Waterfest

Join Riverkeeper for a variety of water activities on the Manhattan waterfront.

[> REGISTER NOW](#)

[> More Upcoming Events](#)

RIVERKEEPER WORK

- [> STOP POLLUTERS](#)
- [> PRESERVE WILDLIFE & HABITAT](#)
- [> PROTECT THE WATERSHED](#)
- [> DRINK NYC TAP WATER](#)

DONATE TO RIVERKEEPER

- [> DONATE NOW](#)
- [> GIFTS IN MEMORIAL](#)
- [> TRIBUTE PAGES](#)
- [> GIFTS OF STOCK & PLANNED GIVING](#)

TAKE ACTION

- [> JOIN US](#)
- [> VOLUNTEER](#)
- [> MINIMIZE YOUR IMPACT](#)
- [> ADVOCATE FOR CHANGE](#)
- [> SPREAD THE WORD](#)

More Riverkeeper Online: [del.i.cious](#) [Facebook](#) [MySpace](#) [Flickr](#)

Contact Us | Glossary | Press Resources | © 2008 Riverkeeper, Inc. | 828 South Broadway, Tarrytown, NY 10591 | t: 800-21-RIVER | info@riverkeeper.org

Once Zip Code is entered, this feature will appear as shown below:

WATER QUALITY: 11215 Nearest site:	● DUMBO Waterfront:	LAST TESTED: 08.19.08	QUALITY: Acceptable	SITE TYPE: Multi-Use	More Info >	Change Region >
<input type="text"/> GO>						